

**POLK COUNTY PRECINCT ONE
ROAD CONDITION REPORT**

**POLK COUNTY PRECINCT ONE
ROAD CONDITION REPORT**

ROAD	LENGTH		CONDITION OF ROAD
	MILEAGE	FEET	
AARON AVE	0.3168	1672.96	POOR
ACORN LN	0.0866	457.24	POOR
ADAMS ARC	0.2294	1211.28	GOOD
ADDICKS	0.2070	1093.04	FAIR
AIR CASTLE HILL	0.1272	671.44	GOOD
AIR PARK DR	0.6342	3348.36	GOOD
ALAMO DR	0.0436	230.14	FAIR
ALAN RD	0.4614	2435.97	FAIR
ANDREA RD	0.1014	535.41	FAIR
ANNS BLVD	0.2965	1565.64	FAIR
APOLLO DR	0.5916	3123.74	FAIR
BAR MAC RD	0.1855	979.59	FAIR
BARNETT LN	0.3428	1810.03	FAIR
BAY HAVEN BLVD	0.2088	1102.58	GOOD
BAY OAKS	0.0424	223.85	POOR
BAYBERRY DR	0.2718	1435.34	POOR
BAYSIDE ST	0.0702	370.92	GOOD
BAYVIEW LN	0.2168	1144.68	GOOD
BAYWAY LN	0.0622	328.56	GOOD
BEAVER BAY LN	0.0925	488.53	GOOD
BEECHNUT DR	0.2744	1448.63	POOR
BEECHWOOD LN	0.1203	635.12	POOR
BERGMAN RD	0.5353	2826.21	POOR
BERRY KNOLL	0.1828	965.19	POOR
BETH DR	0.2110	1114.31	FAIR
BIRDSONG	0.0442	233.23	GOOD
BLACK BIRD DR	0.2260	1193.28	POOD
BLUFF DR	0.2144	1131.88	GOOD
BOAT DOCK ST	0.2088	1102.42	FAIR
BOB O LINK ST	0.0708	373.62	POOR
BRADSHAW	0.2572	1358.10	POOR
BROME DR	0.1760	929.17	GOOD
BRANDING IRON	0.3098	1635.76	FAIR
BREEZE LN	0.4196	2215.56	POOR
BRIARWOOD DR	0.2881	1521.42	FAIR
BROKEN BOW	0.0416	219.71	GOOD
BROKEN BRANCH	0.3797	2004.71	POOR
BROOK TREE	0.0413	218.07	POOR
BROOKHAVEN PATH	0.3740	1974.59	POOR

BROOKVIEW DR	0.1204	635.70	FAIR
BUFFALO CT	0.4491	2371.16	FAIR
BUTTERNUT	0.2742	1447.60	FAIR
CALDWELL LN	0.1609	849.68	FAIR
CANDY LN	0.2212	1167.87	FAIR
CANVASBACK CV	0.1660	876.27	GOOD
CASTLE CT	0.0498	262.80	FAIR
CEDAR LAKE DR	0.2262	1194.17	POOR
CHATHAM TRL	0.2676	1412.98	FAIR
CHERRYWOOD	0.1475	778.76	FAIR
CHINQUINPIN LN	0.0667	352.08	FAIR
CHISHOLM TRL	0.2877	1519.13	FAIR
CHUCKWAGON	0.2062	1088.96	GOOD
CIRCLE LN	0.0593	313.30	POOR
CLEAR WATER DR	0.1570	828.88	FAIR
CLOVERLEAF LN	0.2321	1225.34	FAIR
COCHRAN RANCH RD	0.3686	1946.40	FAIR
COMMODORE DR	0.9942	5249.43	GOOD
COTTON HILL RD	0.2365	1248.65	POOR
COUNTY RD	1.8526	9781.62	POOR
COVENTRY DR	0.2170	1145.62	POOR
COY DODSON RD	0.0994	524.76	POOR
CREE LN	0.0625	330.26	POOR
CREEK WOOD HILL	0.4231	2233.79	FAIR
CREEKRIDGE DR	0.6853	3618.50	GOOD
CROSS TIMBERS	0.6942	3665.63	POOR
CYPRESS RD	0.2973	1569.93	FAIR
DAISY DR	0.2868	1514.07	FAIR
DALLARDSVILLE RD	0.7216	3810.31	POOR
DAVENPORT DR	0.3873	2044.72	POOR
DAWN LN	0.1130	596.57	GOOD
DEEP WATER DR	0.1292	681.94	FAIR
DEVILS PASS	0.1649	870.75	FAIR
DEVILS RD	0.4301	2271.02	FAIR
DICK	0.2464	1300.77	POOR
DOGWOOD LN	0.0915	483.32	FAIR
DONNA DR	0.2245	1185.43	POOR
DREWS LANDING RD	0.8757	4623.59	POOR
DRIFTWOOD DR	0.4793	2530.49	FAIR
DUDE DR	0.0829	437.96	GOOD
E SHERWOOD DR	0.4279	2259.47	GOOD
E TAYLOR LAKE CIR	1.5828	8357.27	FAIR
E WINDHAM RANCH RD	1.4420	7613.88	FAIR
EASTRIDGE RD	0.1242	655.72	POOR

ECHO GLEN	0.0413	218.09	POOR
EL CAMINO	0.5112	2699.26	POOR
EL DORADO DR	0.1704	899.85	FAIR
EL PASO	0.3736	1972.51	POOR
ELLIS GRIMES RD	0.9683	5112.77	FAIR
ELMWOOD DR	0.2788	1472.30	FAIR
ELMWOOD RD	0.2846	1502.54	POOR
EMANUEL RD	0.6360	3358.02	POOR
ERNEST COCHRAN RD	0.1793	946.77	GOOD
ESTATE RD	0.5419	2861.43	FAIR
EUCKERS	0.0981	517.91	POOR
EVERGLADE DR	0.3003	1585.83	POOR
FAWN RD	0.3343	1764.93	GOOD
FERNSPRINGS CIR	0.0459	242.25	FAIR
FITZGERALD LN	0.2686	1418.15	FAIR
FLAMINGO DR	0.1716	905.86	GOOD
FORD RD	0.4301	2270.94	FAIR
FOREST LN	0.0516	272.40	FAIR
FOREST SPRINGS	0.9512	5022.51	FAIR
FOREVER GREEN	0.3838	2026.72	FAIR
FREDERICK DR	0.3138	1657.09	FAIR
FREDERICKSBURG LN	0.6253	3301.81	FAIR
G STAR CHURCH RD	0.3645	1924.60	FAIR
GETTYSBURG DR	0.6157	3250.72	FAIR
GIBSON RD	1.3960	7370.84	POOR
GILFORD RD	0.1195	630.77	POOR
GLACIER DR	0.2134	1127.01	FAIR
GLEN HAVEN	0.2289	1208.81	GOOD
GOKEYS	0.0840	443.60	POOR
GOLDEN LEAF	0.1133	598.18	POOR
GOLDFINCH DR	0.1701	898.15	FAIR
GOODNIGHT TRL	0.3203	1690.93	FAIR
GREEN LEAF CIR	0.0728	384.15	POOR
GREENBRIAR DR	0.1452	766.44	FAIR
GUADALUPE	0.0968	511.21	FAIR
GWENDOLYN DR	0.1760	929.23	GOOD
H ARMITAGE	0.4113	2171.68	FAIR
HAPPY TRL	0.3836	2025.53	FAIR
HARBOR ADDITION DR	0.2372	1252.16	POOR
HARBOR LN	0.2598	1371.80	GOOD
HARBOR VIEW DR	0.2869	1514.70	POOR
HARLAN DR	0.0904	477.53	FAIR
HARMON ST	0.3209	1694.21	GOOD
HARMONY DR	0.1546	816.44	POOR

HARRY	0.2482	1310.38	POOR
HENRY	0.0912	481.37	GOOD
HERON LN	0.3722	1965.04	POOR
HICKORY LN	0.1168	616.84	FAIR
HIDDEN COVE	0.2051	1082.85	POOR
HIDEAWAY LN	0.1382	729.84	POOR
HIDING PLACE	0.1453	767.24	FAIR
HIGH MEADOW DR	0.1536	811.13	POOR
HILLBILLY HEAVEN RD	2.3626	12474.28	FAIR
HILLCREST CIR	0.0734	387.72	FAIR
HOLIDAY DR	0.1229	648.73	POOR
HOLIDAY LN	0.1691	893.08	FAIR
HOLLY ST	0.3089	1630.87	FAIR
IDYLWOOD DR	0.2675	1412.64	FAIR
IMOGENE	0.1500	792.02	GOOD
INDIAN HILL BLVD	1.4996	7918.04	FAIR
INDIAN SHORE	0.4962	2619.67	FAIR
INLET DR	0.5132	2709.70	FAIR
IVORY TOWER	0.0964	508.88	FAIR
JENNINGS LN	0.1871	987.79	POOR
JILL LN	0.0626	330.70	GOOD
JOHNS DR	0.0873	461.15	POOR
JONATHANS FLIGHT PATH	0.0759	400.92	FAIR
JONES RANCH RD	0.5249	2771.40	POOR
JOYCE ST	0.1614	851.96	GOOD
JR PHILLIPS RD	1.3888	7332.66	FAIR
JUAREZ	0.0430	226.88	POOR
KATE GARRETT RD	0.2688	1419.50	FAIR
KATE LOWE RD	2.9181	15407.65	FAIR
KATHY LN	0.2129	1124.21	GOOD
KEITH	0.4580	2418.23	FAIR
KENSINGTON TRL	0.0654	345.19	GOOD
KNOB HOLLOW	0.0424	223.87	POOR
KNOLLWOOD LN	0.1239	654.40	GOOD
LACY LN	0.0722	381.03	POOR
LAKE LIVINGSTON DR	0.3605	1903.69	FAIR
LAKE VIEW LN	0.2139	1129.49	FAIR
LAKESIDE CT	0.1388	732.91	FAIR
LAKESIDE DR	0.2033	1073.26	FAIR
LAKEVIEW DR S	0.1679	886.70	FAIR
LAKESIDE DR	0.2956	1560.85	FAIR
LANDS END	0.0547	288.97	POOR
LANEY DR	0.1046	552.11	FAIR
LARIAT LN	0.2048	1081.43	FAIR

LAUREL DR	0.1106	583.91	GOOD
LAZY LN	0.4999	2639.43	GOOD
LAZY LOOP	0.2126	1122.47	FAIR
LAZY WATER DR	0.1476	779.53	FAIR
LEA RD	0.7287	3847.57	FAIR
LEAF LN	0.2330	1230.23	FAIR
LEISURE LN	0.2657	1402.65	FAIR
LIGHTHOUSE CIR	0.1363	719.63	POOR
LINK RD	0.1642	867.06	FAIR
LITTLE JOHN DR	0.3227	1703.94	POOR
LIVE OAK	0.1283	677.33	POOR
LIVELY OAK ST	0.1877	991.01	POOR
LOAFERS LN	0.2793	1474.57	POOR
LONG RD	0.4075	2151.75	POOR
LONGHORN DR E	0.8304	4384.66	FAIR
LONGHORN DR N	0.4472	2361.46	POOR
LONGHORN VALLEY DR	0.5108	2696.86	FAIR
LOST LAKE TRL	0.7011	3701.96	FAIR
LUCY	0.1335	704.98	GOOD
LURE LN	0.2895	1528.59	FAIR
LYNDE	0.0530	280.04	POOR
LYNN DR	0.3212	1695.84	GOOD
MAGNOLIA RD	0.1503	793.33	FAIR
MALLARD PT	0.4788	2527.91	GOOD
MANGUM RD	4.1126	21714.63	FAIR
MAPLE	0.1098	579.99	POOR
MAPLE RIDGE	0.3759	1984.69	POOR
MARCEAUX LN	0.6105	3223.61	POOR
MARS LN	0.0845	446.17	POOR
MARY LOU DR	0.0724	382.50	POOR
MAYFAIR	0.0413	218.09	POOR
MEADOW LARK LN	0.1930	1019.24	POOR
MEADOW LN	0.3610	1905.96	POOR
MEMORY LN	0.0648	341.90	FAIR
MESA VERDE	0.3053	1612.09	POOR
MILLER RD	0.2216	1170.15	FAIR
MILNER RD	0.3772	1991.86	GOOD
MINI LN	0.2324	1227.01	FAIR
MONTERREY	0.2801	1478.74	POOR
MOON MIST	0.0751	396.33	FAIR
MOONBEAM LN	0.7952	4198.52	FAIR
MOSELY	0.0772	407.43	FAIR
MR SERVICE	0.1770	934.76	FAIR
MT ROSE CHURCH RD	0.3197	1687.89	FAIR

MUSCOVY TRL	0.3793	2002.65	GOOD
MYROW RD	0.5843	3084.92	FAIR
N CYPRESS RD	0.1279	675.26	FAIR
N LAKE SHORE DR	0.3170	1674.01	FAIR
NEW COVE DR	0.2616	1381.36	POOR
NIGHT HAWK DR	0.0941	496.83	GOOD
NORMAGENE ST	0.3384	1786.95	GOOD
NOTTINGHAM DR	0.2071	1093.49	GOOD
NUGENT DR	0.3079	1625.95	FAIR
OAK CREST DR	0.3845	2030.20	FAIR
OAKWOOD LN	0.3347	1766.97	FAIR
OIL FIELD RD	0.7815	4126.42	POOR
OLD HIGHWAY 146	1.0877	5742.84	POOR
OLD HIGHWAY 35 S	1.4052	7419.36	POOR
OLD POST RD N	0.2418	1276.59	FAIR
OLD POST RD S	0.5515	2911.71	FAIR
OLYMPIC	0.1004	530.16	GOOD
OSBORNE AVE	0.2661	1404.77	POOR
PALMETTO DR	0.6418	3388.75	GOOD
PARK DR	0.1509	796.77	FAIR
PARK LN	0.2977	1571.67	FAIR
PEACE	0.0627	330.83	POOR
PEARL THOMAS RD	0.4871	2571.70	GOOD
PEARSON AVE	0.2715	1433.61	POOR
PECAN DR	0.4133	2182.44	POOR
PECAN LN	0.0795	419.92	FAIR
PETE GARRETT RD	0.6708	3542.03	POOR
PETERSBURG DR	0.4522	2387.70	FAIR
PIGEON DR	0.2598	1371.81	GOOD
PINE BROOK DR	0.3214	1697.01	POOR
PINE SHADOWS DR	0.4026	2125.60	FAIR
PINE THICKET CT	0.1363	719.84	POOR
PINEHURST DR	0.2845	1502.33	POOR
PINEY PATH	0.5504	2906.12	POOR
PINEY TRL	0.6013	3175.06	POOR
PIONEER TRL	0.1925	1016.58	POOR
PITTNER	0.0667	351.92	POOR
PLUMB	0.0249	131.58	POOR
PRIMROSE	0.0591	312.19	FAIR
PRITCHARD RD	0.5902	3116.15	POOR
PROSPERITY LN	0.3626	1914.32	POOR
PROVIDENCE RD	1.7404	9189.48	GOOD
PRUITT DR	0.0953	502.96	GOOD
PUTNAM'S LANDING DR	0.1414	746.58	POOR

R JACKSON RD	0.2417	1276.04	POOR
R NICKERSON RD	0.4222	2229.25	POOR
RAD	0.0868	458.32	POOR
RAINEY RD	0.4852	2562.07	FAIR
RANIER DR	0.1970	1040.19	FAIR
RAYMOND RD	0.0601	317.09	FAIR
RESORT DR	0.6622	3496.47	GOOD
RIDGEPOINT DR	0.0790	416.98	FAIR
RIDGEWOOD RD	0.4702	2482.76	FAIR
RIO GRANDE	0.8014	4231.56	FAIR
RIOS RD	0.2499	1319.47	FAIR
RIVER LAKES RD	0.6191	3268.62	POOR
RIVER RD	1.7419	9197.23	FAIR
RIVER RUN CT	0.0896	473.20	POOR
ROBIN HOOD DR	0.2101	1109.38	POOR
ROCKING P ARENA	0.9344	4933.68	POOR
ROLLINGROCK DR	0.1201	634.12	POOR
RON DR	0.0681	359.78	POOR
ROSE BUD DR	0.0813	429.06	FAIR
ROSS DR	0.0280	147.65	FAIR
ROUTE 66	0.9464	4996.73	FAIR
ROYAL RD	0.4545	2399.60	POOR
RULE	0.2215	1169.50	POOR
RUSTIC WAY	0.3831	2022.95	POOR
S ROLLINGROCK DR	0.1191	628.64	POOR
S TYLER RD	0.4563	2409.27	POOR
SALLY	0.1458	769.85	GOOD
SAM LOGGINS RD	0.7546	3984.44	POOR
SAM RANDOLPH RD	0.8106	4280.10	POOR
SAN FRANCISCO	0.1264	667.37	POOR
SAN JUAN	0.3318	1752.16	POOR
SAN PEDRO	0.7825	4131.47	POOR
SAND DOLLAR DR	0.3652	1928.36	POOR
SANDPIPER DR	0.1362	719.16	POOR
SANTA MARIA	0.1046	552.46	POOR
SCHMIDT LN	0.1448	764.43	POOR
SEAGULL LANDING	0.2796	1476.49	FAIR
SEQUOIA DR	0.7920	4181.77	GOOD
SHADOW LN	0.1630	860.54	POOR
SHARON DR	0.1743	920.28	FAIR
SHARON LN	0.1209	638.37	GOOD
SHELTER COVE CT	0.0281	148.40	POOR
SHELTER COVE DR	0.2689	1419.94	GOOD
SHELTER LN	0.1716	906.00	GOOD

SHORELINE DR	0.7749	4091.46	GOOD
SKYLARK CIR	0.0461	243.29	POOR
SKYLARK LN	0.7957	4201.06	FAIR
SLEEPY HOLLOW LN	0.2865	1512.97	FAIR
SPARROW ST	0.0705	372.39	FAIR
SPRING CREEK DR	0.3054	1612.27	FAIR
SPRING PATH	0.2325	1227.48	FAIR
SPRINGVIEW DR	0.1790	945.06	FAIR
ST JOHN ST	0.1791	945.59	FAIR
STALLION STATION	0.5799	3061.63	POOR
STAR DUST DR	0.7970	4208.29	FAIR
STARLITE	0.1231	649.99	POOR
STARR ST	0.2669	1409.21	FAIR
STEVENS LN	0.6639	3505.28	POOR
SUGAR BERRY LN	0.1884	994.91	POOR
SUMMER PLACE	0.2571	1357.62	POOR
SUMMITT DR	0.3288	1735.85	POOR
SUNDANCE TRL	0.5596	2954.75	FAIR
SUNNY DR	0.9655	5097.70	FAIR
SUNSHINE DR	0.1631	861.17	FAIR
SWALLOW SHORE ST	0.0699	368.96	FAIR
TANGLEWOOD TRL	0.1519	802.14	POOR
TAYLOR LAKE RD	1.4108	7448.83	FAIR
TEAL CIR	0.1433	756.67	GOOD
TEJAS LN	0.1499	791.40	FAIR
TEMPE TIMBERS	0.8297	4381.02	GOOD
TERRACE TRL	0.5563	2937.29	POOR
TEXAS LANDING	0.1711	903.42	FAIR
THORN TREE DR	0.3388	1789.00	FAIR
THOUSAND OAKS	0.8183	4320.70	POOR
TIGERVILLE RD	0.4131	2180.91	POOR
TIJUANA	0.6862	3623.25	POOR
TIMBERGROVE	0.7761	4098.01	POOR
TOM	0.2459	1298.58	POOR
TORY LN	0.2667	1408.25	POOR
TRAILS END	0.0607	320.57	POOR
TREE MONKEY RD	0.2476	1307.35	POOR
TRINITY CT	0.1242	655.74	POOR
TULLOS LOOP	1.1947	6308.00	FAIR
VALLEY VIEW DR	0.1567	827.13	POOR
VICKI DR	0.2691	1420.73	FAIR
VICKSBURG LN	0.5436	2870.02	FAIR
W JULIA BELLE DR	0.1314	693.78	FAIR
W LAKE SHORE DR	0.4368	2306.35	GOOD

W SHERWOOD DR	0.4896	2584.83	GOOD
W TAYLOR LAKE CIR	0.9790	5169.38	POOR
W WINDHAM RANCH RD	0.0779	411.18	POOR
WALNUT LN	0.2939	1551.63	FAIR
WALTERS LOOP	0.8631	4556.96	FAIR
WANDA DR	0.1288	680.09	FAIR
WATER GLEN DR	0.1403	740.55	FAIR
WATER RIDGE DR	0.2198	1160.75	FAIR
WATER VIEW DR	0.6600	3484.73	FAIR
WATERCREST	0.1079	569.97	FAIR
WEAVERS COVE	0.5113	2699.85	GOOD
WESTONS DR	0.0627	331.26	GOOD
WHITE OAK DR	0.2884	1522.72	FAIR
WILCOX DR	0.2674	1411.75	FAIR
WILD FLOWER	0.2363	1247.47	FAIR
WILLIE COOK ST	0.1453	766.97	GOOD
WILLOW GLEN	0.2283	1205.57	FAIR
WILLY RD	0.1335	704.86	GOOD
WINDOMERE DR	0.3897	2057.78	POOR
WINDSWEPT DR	0.2312	1220.77	FAIR
WISTERIA DR	0.2732	1442.28	FAIR
WOOD HAVEN	0.8017	4233.07	FAIR
WOODLAND DR	0.2178	1150.07	GOOD
WOODMONT CIR	0.0301	158.78	FAIR
WOODVIEW LN	0.1001	528.39	FAIR
YELLOWSTONE	0.1366	721.08	FAIR

131.6395	695056.36
-----------------	------------------

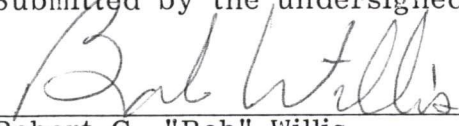
TOTAL COUNTY MAINTAINED ROAD

MILES

FEET

The cause of any degradation of the roads, bridges and culverts is overweight truck traffic exceeding the capacity of the roads.


Submitted by the undersigned on this 3rd day of February, 2014.




 Robert C. "Bob" Willis
 Commissioner, Precinct 1

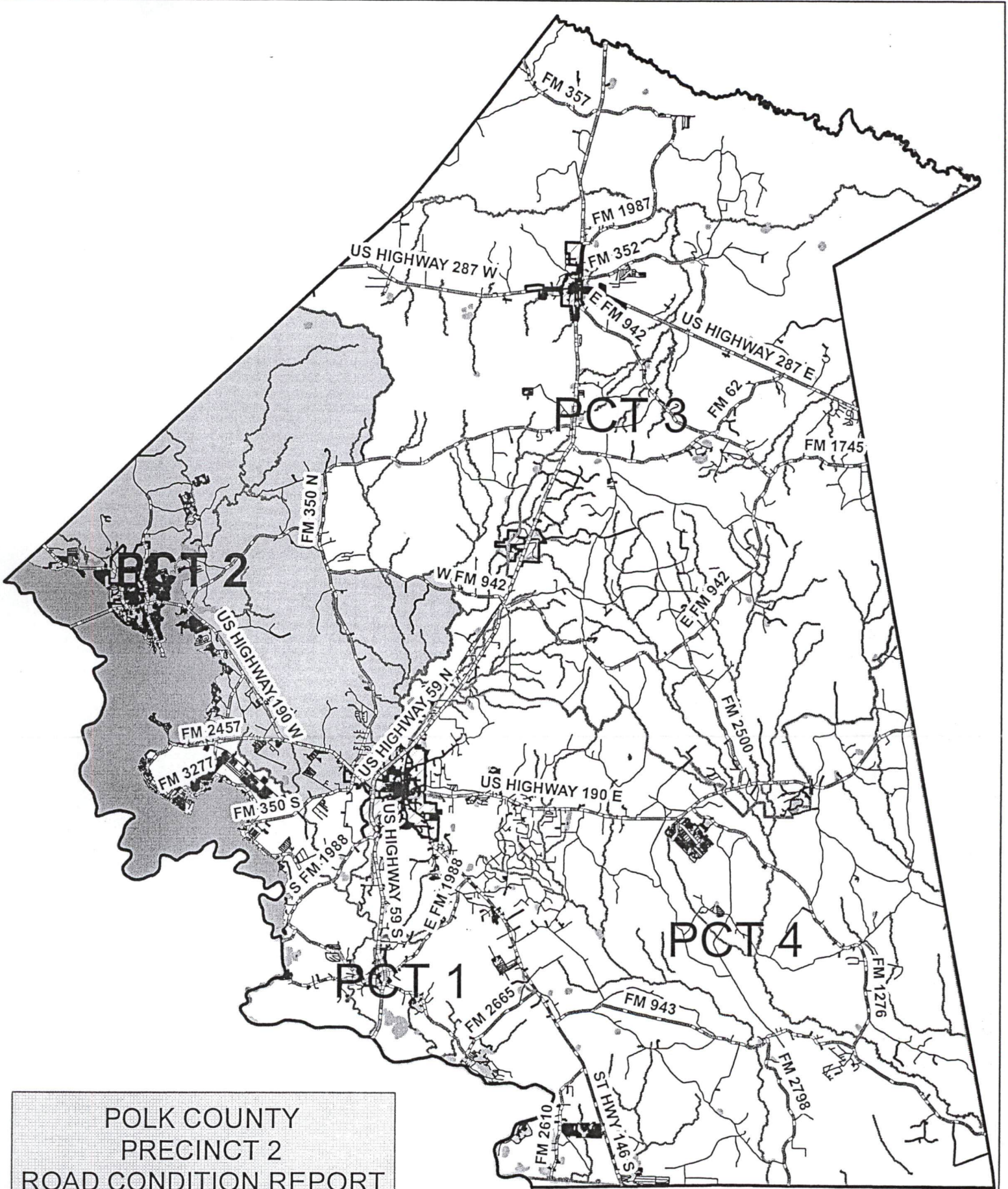
Subscribed and sworn to, before me, the undersigned authority, this 3rd day of February, 2014.

(seal)





 Notary Public in and for
 Polk County, Texas
 My Commission Expires: 4/24/14



POLK COUNTY
PRECINCT 2
ROAD CONDITION REPORT

PRECINCT 2

COUNTY ROADS

TRUE/FALSE

ANNUAL ROAD REPORT

NO.	FULL_NAME	PCT	CTY_ROAD	MILEAGE - NEW	ROAD CONDITION
1	AIR ST	2	T	0.15061597	fair
2	ALABAMA PT	2	T	0.4772686	good
3	ALSTON CREEK LN	2	T	0.16854515	fair
4	ANNA DR	2	T	0.54444489	poor
5	ANTIOCH CHURCH RD	2	T	0.15487764	fair
6	ARCENEUX	2	T	0.38284077	fair
7	ASH	2	T	0.05356769	poor
8	ASH VLY	2	T	0.09623119	poor
9	BANDY DR	2	T	0.21661681	fair
10	BARRY DR	2	T	0.20262438	fair
11	BASS ST	2	T	0.31616668	poor
12	BEAMON DR	2	T	0.06435933	fair
13	BEAR HILL DR	2	T	0.11087852	good
14	BEAVER BND	2	T	0.10883381	good
15	BELLADONNA DR	2	T	0.24785498	good
16	BENTWOOD BND	2	T	0.79301884	poor
17	BERRY CIR	2	T	0.03996994	fair
18	BESSIE DAVIS RD	2	T	0.11386629	poor
19	BIG LAKE DR	2	T	0.72855651	fair
20	BILLY JACK LN	2	T	0.24236504	good
21	BIRCH DR	2	T	0.3699382	good
22	BLACKBERRY ST	2	T	0.38231813	fair
23	BLUE FIN ST	2	T	0.13653998	good
24	BLUE XX E	2	T	0.1642531	fair
25	BLUE XX W	2	T	0.26371233	fair
26	BLUEBERRY ST	2	T	0.15688081	good
27	BLUEBIRD LN	2	T	0.45253207	fair
28	BOLTON WAY W	2	T	0.43238291	good
29	BRANCHWOOD DR	2	T	0.4673443	good
30	BRIDGELANDING	2	T	0.40163221	good
31	BRIDGEVIEW DR	2	T	0.69354884	good
32	BRIDGEWAY	2	T	0.10661784	good
33	BROWN LN	2	T	0.11393161	good
34	BROWN WOLF TRL	2	T	0.29489448	poor
35	BUCKEYE	2	T	0.15275274	good
36	BURRIS DR	2	T	0.47769631	good
37	BUSH ST	2	T	0.12576701	good
38	C M HARDY	2	T	2.17082165	poor
39	CANEY CREEK DR	2	T	0.7297071	good
40	CAPTAINS LN	2	T	0.36295668	good
41	CARTERS DR	2	T	0.38289833	fair
42	CATFISH HOLE RD	2	T	0.07736486	poor
43	CATHY PATH	2	T	0.08291482	good
44	CEDAR	2	T	0.11153379	poor
45	CEDAR GRV	2	T	0.55173391	fair
46	CEDAR RDG	2	T	0.26960402	poor
47	CEDAR VALLEY RD	2	T	0.42597897	fair
48	CHAIN RD	2	T	1.14025325	good
49	CHINA BERRY ST	2	T	0.39667368	fair

PRECINCT 2

COUNTY ROADS

TRUE/FALSE

NO.	FULL_NAME	PCT	CTY_ROAD	MILEAGE - NEW	ROAD CONDITION
50	CHRIS BRENT DR	2	T	0.62254219	fair
51	CIRCLE DR	2	T	0.60947873	good
52	CLOWER AVE	2	T	0.22195355	poor
53	COLITA LOOP	2	T	3.94054179	fair
54	CONNIE ST	2	T	0.23525515	fair
55	COPPER CV	2	T	0.18229418	good
56	CORVELLE CEMETERY RD	2	T	0.25644771	fair
57	COUNTY LN	2	T	0.36291019	good
58	COWAY RD	2	T	0.5249075	fair
59	CREEK BEND DR	2	T	0.41872508	fair
60	CREEK DR	2	T	0.36209976	good
61	CREEKLAKE DR	2	T	0.35927739	good
62	CREEKSIDE DR	2	T	0.5390281	good
63	CREST LN	2	T	0.24645654	good
64	CUMMINGS RD	2	T	0.14169797	good
65	DANCING FLAME	2	T	0.42513405	good
66	DEBBIE VILLAGE II	2	T	0.16009829	fair
67	DEER RIDGE DR	2	T	0.72011831	good
68	DEER TRAIL LN	2	T	0.23746931	good
69	DELAFOSSA CEMETERY RD	2	T	1.75315974	fair
70	DESHOTEL AVE	2	T	0.07423906	poor
71	DICKENS LANDING DR	2	T	0.46722467	good
72	DICKENS OAKS W	2	T	0.236123	fair
73	DOGWOOD	2	T	0.41859311	good
74	DON REILY DRAG	2	T	0.57563743	fair
75	DONNIS DR	2	T	0.09280659	fair
76	DOUG ANDRESS LN	2	T	0.42922222	fair
77	DOUGLAS NUGENT RD	2	T	0.64771415	fair
78	DOUSAY	2	T	0.1017502	good
79	E IKE TURNER	2	T	0.09690376	good
80	E LUMBERMANS RD	2	T	0.4274295	fair
81	E OAK LEE DR	2	T	0.15348203	fair
82	E REEL & RIFLE	2	T	0.32938953	fair
83	EAGLE BLF	2	T	0.14425112	good
84	EAGLE LN	2	T	0.40267259	poor
85	EASTEPP RD	2	T	0.8420847	good
86	ECHO HILLS LN	2	T	0.18600462	good
87	EDGEWOOD	2	T	0.37625802	fair
88	EGRETT ST	2	T	0.04798415	good
89	EMERALD LN	2	T	0.43420378	good
90	ENYART DR	2	T	0.141884	fair
91	EVA AVE	2	T	0.1175806	fair
92	EVERGREEN HBR	2	T	0.04262727	good
93	FALCON RIDGE LN	2	T	0.1598079	good
94	FAWN DR	2	T	0.22422802	good
95	FERN	2	T	0.14768551	good
96	FLORES RD	2	T	0.29790273	good
97	FLOYDENE ST	2	T	0.27267129	fair
98	FOREST DR	2	T	0.342764	good

PRECINCT 2

COUNTY ROADS

TRUE/FALSE

NO.	FULL_NAME	PCT	CTY_ROAD	MILEAGE - NEW	ROAD CONDITION
99	FOREST HILLS DR	2	T	0.46391416	good
100	FOREST HILLS LOOP	2	T	1.49266805	good
101	FOX LN	2	T	0.2780531	good
102	FOX RUN	2	T	0.08258977	good
103	FRAGA RD	2	T	0.25022101	fair
104	FRASHER AVE	2	T	0.22297619	fair
105	FRONTIER DR	2	T	0.71104072	good
106	GARDEN VILLAS DR	2	T	0.20902065	fair
107	GARY DON DR	2	T	0.21391678	good
108	GARY DR	2	T	0.04915678	good
109	GEORGIA WAY	2	T	0.13088868	good
110	GILCHRIST RD	2	T	0.22239694	fair
111	GLADE	2	T	0.12234485	good
112	HACKBERRY DR	2	T	0.29603128	good
113	HALBERT BRYANT ST	2	T	0.38261855	fair
114	HAMILTON RD	2	T	0.19005358	fair
115	HANSON RD	2	T	1.04987261	fair
116	HARBORLIGHT DR	2	T	0.20813047	good
117	HARDEN RD	2	T	0.38067371	good
118	HARRELL RD	2	T	0.19625696	fair
119	HEBERT ST	2	T	0.1309282	good
120	HECKLERS RD	2	T	0.48853601	fair
121	HENSLEY DR	2	T	0.39422385	fair
122	HICKORY RDG	2	T	0.38393276	fair
123	HICKORY VLY	2	T	0.16245587	fair
124	HIDDEN VALLEY RD	2	T	1.23347922	fair
125	HIDEAWAY DR	2	T	0.58951954	good
126	HILLTOP	2	T	0.03814254	good
127	HODGE BOTTOM RD	2	T	2.46618405	fair
128	HOLLIMAN DR	2	T	0.25740311	fair
129	HOLLY BERRY ST	2	T	0.1163586	fair
130	HOLLY POND	2	T	0.09742047	good
131	HOLLY THROW CIR	2	T	0.09746457	good
132	HORACE BONDS RD	2	T	1.50766859	good
133	HOWARD ST	2	T	0.15761377	good
134	HUBERT LN	2	T	0.37589293	fair
135	HUMMINGBIRD ESTATE LN	2	T	0.33535293	fair
136	HUNTER RD	2	T	0.65485611	fair
137	IDLEWILDE DR	2	T	0.43813694	good
138	INWOOD DR	2	T	0.18062266	good
139	ISLAND DR	2	T	0.31499784	good
140	JACK SPROTT RD	2	T	0.33560832	poor
141	JACK WHITE RD	2	T	0.73896487	fair
142	JAMES ST	2	T	0.1872863	fair
143	JANAN ST	2	T	0.11566528	good
144	JEWELL COLEMAN RD	2	T	0.43334889	good
145	JOHN HENSLEY RD	2	T	0.41975439	good
146	JOHN HODGES RD	2	T	0.167607	fair
147	JOHNSON DR	2	T	0.38457528	good

PRECINCT 2

COUNTY ROADS

TRUE/FALSE

NO.	FULL_NAME	PCT	CTY_ROAD	MILEAGE - NEW	ROAD CONDITION
148	JONES VILLAGE ST	2	T	0.07062238	good
149	JUSTINE AVE	2	T	0.20814101	fair
150	KICKAPOO DR	2	T	0.3390031	fair
151	KINGS VILLAGE RD	2	T	0.51765162	fair
152	KNOLLWOOD CRK	2	T	0.37778143	good
153	KNUFF RD	2	T	0.30713892	fair
154	KRISTOFF AVE	2	T	0.21932944	fair
155	L K WALKER	2	T	0.39913932	good
156	LAFOUR	2	T	0.09076323	good
157	LAKE DR	2	T	0.27463139	good
158	LAKE LIVINGSTON BLVD	2	T	0.71766465	good
159	LAKEFRONT DR	2	T	0.60869323	fair
160	LAKEVIEW DR	2	T	0.33348006	good
161	LAKEVIEW HBR	2	T	0.64703483	good
162	LAKEVIEW HILLS LN	2	T	0.14626626	good
163	LAKEVIEW LN	2	T	0.38313838	good
164	LAMPKIN RD	2	T	0.13496772	fair
165	LARRY HENSLEY RD	2	T	0.47731126	good
166	LAUREL	2	T	0.2124517	good
167	LAUREL COVE W	2	T	0.40779107	good
168	LAZY HOLLOW LN	2	T	0.20158534	good
169	LEE E	2	T	0.09268489	fair
170	LEES VILLAGE RD	2	T	0.08470539	fair
171	LERO LN	2	T	0.17378838	poor
172	LEWIS CHILDRESS RD	2	T	0.31577215	fair
173	LEWIS STANFORD DR	2	T	0.20625496	good
174	LEWIS VILLAGE RD	2	T	0.21575203	fair
175	LINCOLN AVE	2	T	0.75267906	good
176	LINDA LN	2	T	0.2991962	good
177	LINGER LN	2	T	0.28517115	good
178	LITTLE DOVE	2	T	0.26268801	good
179	LONESOME PNE	2	T	0.2039653	good
180	LONG DR	2	T	0.24344817	good
181	LONG KING	2	T	0.20667515	good
182	LOOP DR	2	T	0.37125194	fair
183	LUCKY 13 LN	2	T	0.22730307	fair
184	LUMBERMANS RD	2	T	0.78772196	fair
185	LUSCO LN	2	T	0.10849275	fair
186	MAGNOLIA CEMETERY RD	2	T	0.37673742	fair
187	MAGNOLIA CRK	2	T	0.28809703	good
188	MAPLE CV	2	T	0.12013992	fair
189	MARQUIS LN	2	T	0.37489701	fair
190	MATTIE GAIL	2	T	0.15206697	fair
191	MAY DR	2	T	1.36706764	fair
192	MAY ST	2	T	0.08785423	poor
193	MAYANO ST	2	T	0.15793184	poor
194	MAYHAW	2	T	0.13915887	good
195	MCBRIDE DR	2	T	0.35358292	good
196	MCCARTY DR	2	T	0.21594466	fair

PRECINCT 2

COUNTY ROADS

TRUE/FALSE

NO.	FULL_NAME	PCT	CTY_ROAD	MILEAGE - NEW	ROAD CONDITION
197	MCKEY DR	2	T	0.0740629	fair
198	MEYERS ST	2	T	0.10855913	good
199	MIMOSA	2	T	0.11851276	good
200	MISTLETOE	2	T	0.2195413	good
201	MOCKINGBIRD HLS	2	T	0.62155361	good
202	MOUSE BROWN RD	2	T	0.42840562	fair
203	MULBERRY	2	T	0.19565443	good
204	MULBERRY CV	2	T	0.31903304	good
205	MYRTLE LN	2	T	0.0728683	fair
206	N OAK LEE DR	2	T	0.15970356	good
207	N REEL & RIFLE	2	T	0.13432993	fair
208	NELSON RD	2	T	0.52740199	fair
209	NORTHRIDGE PARK	2	T	0.28599084	good
210	NORTHWOOD PARK	2	T	0.37318836	good
211	OAK RIDGE LN	2	T	0.25566696	good
212	OAK VLY	2	T	0.17047524	good
213	OLD GROVETON RD N	2	T	1.6840624	fair
214	OLD GROVETON RD S	2	T	0.30967649	fair
215	OLD HIGHWAY 356	2	T	0.47743085	good
216	OLIVER ST	2	T	0.02440581	good
217	ONALASKA LOOP	2	T	1.20236942	good
218	ONALASKA N	2	T	0.20644994	fair
219	ORVIN DR	2	T	0.14998491	fair
220	OVERCUP	2	T	0.1856482	good
221	PARK AVE	2	T	0.26618655	fair
222	PARKS BLVD	2	T	0.0577072	fair
223	PEACOCK RUN	2	T	0.3792666	fair
224	PENWAUGH MARINA	2	T	0.31721491	fair
225	PERKINS RANCH RD	2	T	1.385311	fair
226	PHILLIPS RD	2	T	0.17083992	good
227	PINCKARD RD	2	T	0.7398467	good
228	PINE CONE	2	T	0.08074936	fair
229	PINE HARBOR DR	2	T	0.40390239	good
230	PINE LN	2	T	0.35953455	good
231	PINE NEEDLE ST	2	T	0.13097797	fair
232	PINE RDG	2	T	0.08710556	good
233	PINE RIDGE DR	2	T	0.60414644	good
234	PINE TALLOW ST	2	T	0.04719177	good
235	PINE VALLEY DR	2	T	0.1924897	good
236	PINE WOOD DR	2	T	0.31722209	good
237	PLACKER RD	2	T	0.18495112	fair
238	POINT BREEZE DR	2	T	0.19103886	good
239	POPULAR ST	2	T	0.26895749	good
240	POST OAK CV	2	T	0.33936324	good
241	POWELL LN	2	T	0.42980916	good
242	PRESCOTT	2	T	0.15431296	good
243	PRESTON AVE	2	T	0.10109101	fair
244	PRIDGEN RD	2	T	1.41752345	fair
245	RACoon TRL	2	T	0.06151019	fair

PRECINCT 2

COUNTY ROADS

TRUE/FALSE

NO.	FULL_NAME	PCT	CTY_ROAD	MILEAGE - NEW	ROAD CONDITION
246	RAE ANN BLVD	2	T	0.3794733	fair
247	RAIN DANCE	2	T	0.16826153	good
248	RALPH LN	2	T	0.07383951	fair
249	RALS DR	2	T	0.70618642	good
250	RAY MARSH RD	2	T	1.70830813	fair
251	REATA RANCH RD	2	T	0.42618851	fair
252	RED BUD LN	2	T	0.29300256	fair
253	RED LOWE RD	2	T	2.05984384	fair
254	REDBIRD EST DR	2	T	0.0501015	good
255	REDBUD RDG	2	T	0.15513922	poor
256	REEL & RIFLE	2	T	0.50667457	fair
257	RHODES WAY	2	T	0.14468658	fair
258	RICKY RD	2	T	0.14691862	good
259	RIDGE CT	2	T	0.04471375	good
260	RILEY RD	2	T	0.32041374	fair
261	RIO VISTA	2	T	0.60642629	fair
262	ROBBIE RD	2	T	0.25417691	fair
263	ROBBINS AVE	2	T	0.09851328	fair
264	ROBIN DAWN	2	T	0.19776793	good
265	ROBINSON TRACT	2	T	0.73225007	good
266	ROCKY CREEK RD	2	T	4.55219561	fair
267	RODGERS ST	2	T	0.12254463	fair
268	ROSE VILLAGE LN	2	T	0.11797369	fair
269	S CIRCLE DR	2	T	0.42478798	good
270	S OAK LEE DR	2	T	0.31210786	good
271	SAMBO LN	2	T	0.30894061	good
272	SANDY RIDGE DR	2	T	0.5765987	good
273	SANDY SHRS	2	T	0.23717586	good
274	SANDYDALE LN	2	T	2.1872445	good
275	SASSAFRAS	2	T	0.10066685	good
276	SAYRAH LN	2	T	0.18253255	good
277	SCOTTS RD	2	T	0.07205045	fair
278	SHADY CV	2	T	0.03609717	good
279	SHADY DR	2	T	0.12058405	good
280	SHADY RIDGE DR	2	T	0.11600549	good
281	SHELLY ST	2	T	0.09534224	good
282	SHORT DR	2	T	0.31285392	good
283	SONNYS LN	2	T	0.21208626	good
284	SOUTHCREEK PARK	2	T	0.54703847	good
285	SOUTHCREST CT	2	T	0.12155807	good
286	SPORTSMAN RETREAT RD	2	T	1.44747129	fair
287	SPRING CREEK LOOP	2	T	0.54413596	good
288	SPRING CRK	2	T	0.06437208	good
289	ST ANDREWS CEMETERY RD	2	T	0.18382348	good
290	STEPHEN ST	2	T	0.10325398	good
291	STEWART RD	2	T	0.2447836	poor
292	STONE OAK AVE	2	T	0.34986773	good
293	STONES THROW AVE	2	T	0.38670782	good
294	STONEWALL E	2	T	0.10163438	good

PRECINCT 2

COUNTY ROADS


TRUE/FALSE

NO.	FULL_NAME	PCT	CTY_ROAD	MILEAGE - NEW	ROAD CONDITION
295	STONEWALL W	2	T	0.14696794	good
296	STONEWOOD LN	2	T	0.09159895	fair
297	STRAWBERRY ST	2	T	0.17501016	good
298	SUGAR FOREST LN	2	T	0.159943	fair
299	SUMAC	2	T	0.18484103	good
300	SWALLOW ST	2	T	0.09432639	fair
301	SWITCHER ST	2	T	0.08714368	fair
302	SYKES RD	2	T	0.0842831	good
303	TALLOW ST	2	T	0.73432358	good
304	TEMPE DR	2	T	0.15020913	good
305	TIMBERLINE DR	2	T	0.52050447	good
306	TINDIAL AVE	2	T	0.06009146	good
307	TOWN & COUNTRY	2	T	0.56317927	good
308	TRAVIS AVE	2	T	0.17858287	fair
309	TREE HARBOR DR	2	T	0.51814688	good
310	TRIPLE CREEK LOOP	2	T	3.02763142	good
311	TWIN HARBORS DR	2	T	0.18636953	fair
312	TYLER VILLAGE ST	2	T	0.15165638	fair
313	VINCE DR	2	T	0.16247502	good
314	VIOLA DR	2	T	0.1087533	fair
315	VIRGINIA LN	2	T	0.2953211	good
316	VIVIAN RD	2	T	0.12263511	fair
317	W OAK LEE DR	2	T	0.17843879	good
318	W REEL & RIFLE	2	T	0.23646688	fair
319	WALDING RD	2	T	1.32380803	good
320	WELLS LANDING RD	2	T	2.40977554	fair
321	WESTRIDGE PARK	2	T	0.48205348	good
322	WHISPERWOOD DR	2	T	0.34807133	fair
323	WHITE BASS LN	2	T	0.41101363	poor
324	WHITE FOREST LN	2	T	0.09710017	fair
325	WHITE HERON DR	2	T	0.16002139	good
326	WHITE OAK	2	T	0.2585654	good
327	WHITE OAK HLS	2	T	0.23046852	good
328	WHITESIDE DR	2	T	0.14182451	fair
329	WILD PLUM	2	T	0.11120081	fair
330	WILDWOOD DR	2	T	0.51472048	fair
331	WILLIAM MONTGOMERY RD	2	T	0.44522349	fair
332	WILLOW CREST CIR	2	T	0.41048748	good
333	WILLOWICK LN	2	T	0.13389204	good
334	WILSON RD	2	T	0.21051721	good
335	WIMBERLY DR	2	T	0.54822831	good
336	WINCHESTER	2	T	0.46344819	fair
337	WOBBLY BOBBLY TRAM	2	T	1.35778793	fair
338	WOODWAY ACRES	2	T	0.32344159	fair
339	WRIGHT CEMETERY RD	2	T	0.75710924	good
340	YARBOROUGH LOOP	2	T	1.93658837	good
341	YAUPON COVE DR	2	T	1.47930591	good
342	YAUPON CRK	2	T	0.11906442	good
343	YAUPON HARBOR	2	T	0.15785807	good

NO.	FULL_NAME	PCT	CTY_ROAD	MILEAGE - NEW	ROAD CONDITION
	TOTAL COUNTY ROAD TRUE			136.8608719	

The cause of any degradation of the roads, bridges and culverts is overweight truck traffic exceeding the capacity of the roads.

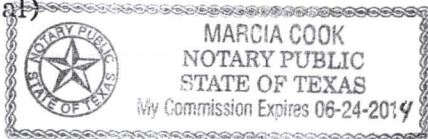
Submitted by the undersigned on this 3rd day of February, 2014.

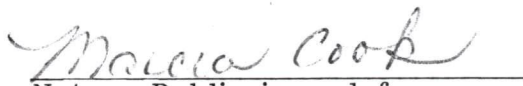


 Ronnie Vincent
 Commissioner, Precinct 2

Subscribed and sworn to, before me, the undersigned authority, this 3rd day of February, 2014.

(seal)





 Notary Public in and for
 Polk County, Texas
 My Commission Expires: 6/24/14

What about the Road Reports



COUNTY OF POLK §
PRECINCT NO. 3 §

ANNUAL ROAD REPORT

1. Condition of each road, culvert, and bridge in the precinct and the primary cause of any road, culvert or bridge degradation: Most Roads in passable condition year round, but heavy truck traffic from the oil and timber industries takes it toll on them.
 2. Amount of money necessary for maintenance of the precinct roads during the next fiscal year: \$1,393,000.00
 3. Number of traffic control devices in the precinct defaced or torn down: 40 to 60 it varies
 4. Any new road that should be opened in the precinct: No.
 5. Any bridges, culverts, or other improvements necessary to place the precinct roads in good condition, and the probable cost of the improvements: To many to list
- Submitted by the undersigned on this 23rd day of January 2014.

[Signature]

Commissioner, Precinct 3

Subscribed and sworn to, before me, the undersigned authority, this 3rd day of February, 2014.



Notary Public *Marcia Cook*
My commission expires: 6/24/14

Road Report-Alternate Form Jan. 23, 2014

List of County Rds by Name/Number	Rd Condition-Rank 1-5, 1 = poor 5 = excellent	Cause of Degradation	NO. OF Culverts needing repair or replaced	Bridges in need of repair or replaced	Control devices needed	New Roads needed for	Cost of improvement identified in report for	Usual Costs of maintenance in coming year
McSpaddin	3	Heavy truck traffic	3.00	none	none	none	225,000.00	
Galloway	3	Heavy truck traffic	1.00	none	none	none	225,000.00	
Freeman Rd	3	Heavy truck traffic	none	none	none	none	495,000.00	
Fagan Farm Rd	3	Heavy truck traffic	2.00	none	none	none	225,000.00	
Oakdale Lp	3	Heavy truck traffic	2.00	none	none	none	750,000.00	
Ext. 2500	3	Heavy truck traffic	1.00	none	none	none	300,000.00	
Paul Matthews	2	Heavy truck traffic	4.00	none	none	none	375,000.00	
Dick Skinner	3	Heavy truck traffic	3.00	none	none	none	150,000.00	

Annual Road Report

State of Texas

County of Polk


Road & Bridge Precinct 4

1. Condition of each road, culvert and bridge in the precinct: All roads are in good, passable condition, with the following list of roads needing work due to the degradation of heavy truck traffic. See attached list.
2. Amount of money necessary for maintenance of the precinct roads during the next fiscal year: \$1,441,062.00
3. Number of traffic control devices in the precinct defaced or torn down: 50 signs
4. Any new road that should be opened in the precinct: No
5. Any bridges, culverts or other improvements necessary to place the precinct roads in good condition, and the probable cost of the improvements: Bridge on County Line Rd, cost of improvement \$38,000.00, and bridge on Duff Rd, cost of improvement \$28,000.00.

Submitted by the undersigned on this 3rd day of February, 2014.

Commissioner, Precinct 4, Chub S. Owens

Subscribed and sworn to, before me, the undersigned authority, this 3rd day of February, 2014



Notary Public: Marcia Cook

Printed Name: Marcia Cook

My commission expires: 6/24/14

Annual Road Report
Precinct 4 Road and Bridge

21-Jan-13	Road Condition rank on a scale of 1-5: 1= poor 5= Excellent	Cause of degradation	Number of culverts needing repair or replacement	Bridges in need of repair or replacement	Control Devices(Signs, Lights) needing repair or replacement	New roads needed for opening	Cost of improvements identified in Report for Specific Road
County Road	3	Heavy truck traffic	3	None	1	None	\$129,500.00
Plum Pudding	3	Heavy truck traffic	2	None	1	None	\$91,168.00
Tom Marsh	3	Heavy truck traffic	10	None	3	None	\$647,500.00
Camp Seale	3	Heavy truck traffic	5	None	3	None	\$280,000.00
Midway Central	3	Heavy truck traffic	5	None	3	None	\$272,000.00
Midway Loop East	3	Heavy truck traffic	5	None	5	None	\$388,500.00
Midway Loop West	3	Heavy truck traffic	5	None	5	None	\$388,500.00